

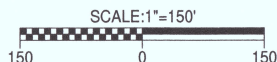
SURVEY REPORT

FOR:
DUSTIN MORR

PART OF THE NORTHWEST 1/4, SECTION 20, T- 7-N, R-2-E
SUPERIOR TOWNSHIP, WILLIAMS COUNTY, OHIO
NOVEMBER 1, 2019 ORDER NO. 191012

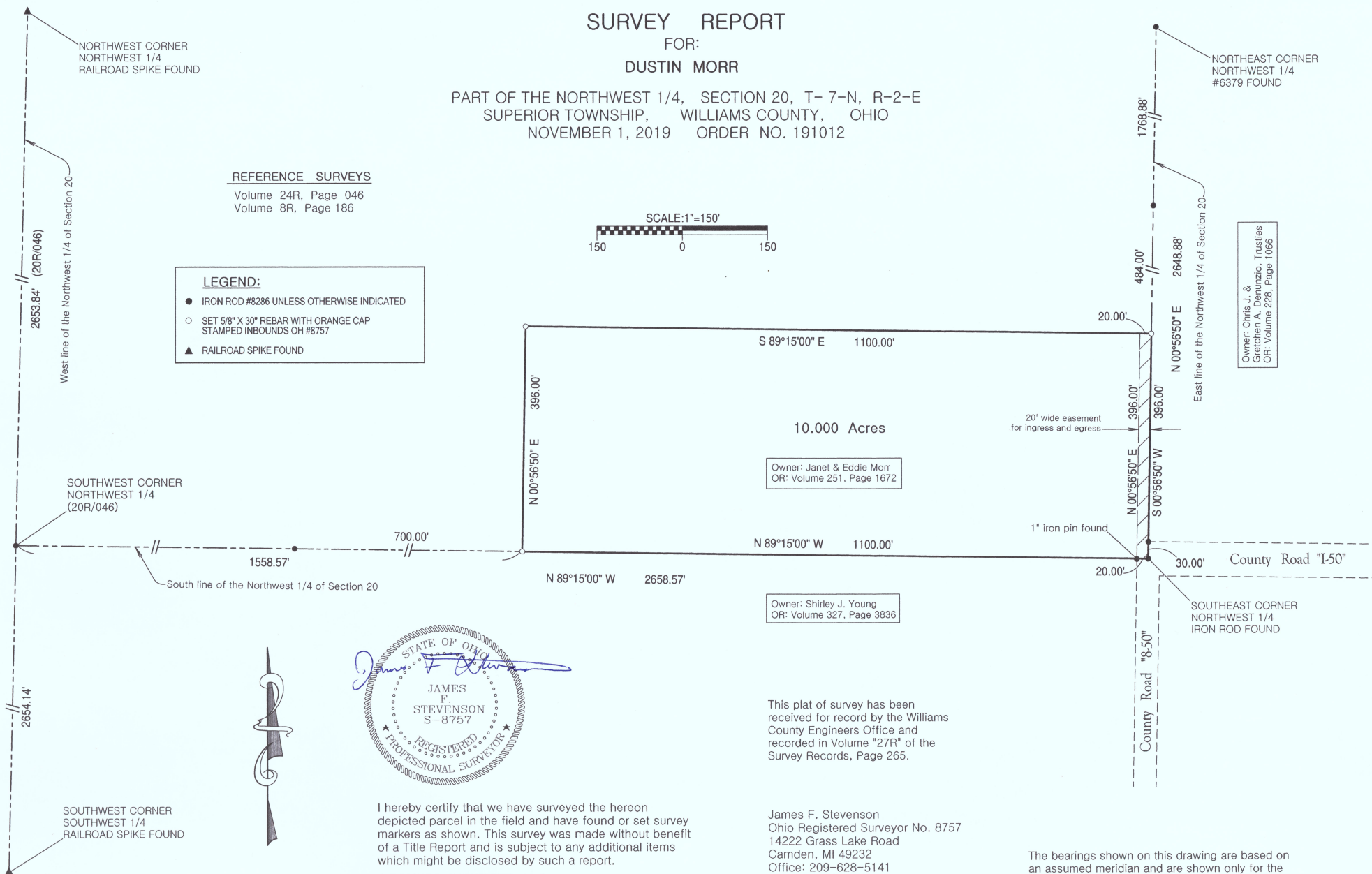
REFERENCE SURVEYS

Volume 24R, Page 046
Volume 8R, Page 186



LEGEND:


- IRON ROD #8286 UNLESS OTHERWISE INDICATED
- SET 5/8" X 30" REBAR WITH ORANGE CAP STAMPED INBOUNDS OH #8757
- ▲ RAILROAD SPIKE FOUND



Owner: Chris J. & Gretchen A. Denunzio, Trustees
OR: Volume 228, Page 1086

Owner: Janet & Eddie Morr
OR: Volume 251, Page 1672

Owner: Shirley J. Young
OR: Volume 327, Page 3836



I hereby certify that we have surveyed the hereon depicted parcel in the field and have found or set survey markers as shown. This survey was made without benefit of a Title Report and is subject to any additional items which might be disclosed by such a report.

INBOUNDS SURVEYING, LLC

This plat of survey has been received for record by the Williams County Engineers Office and recorded in Volume *27R* of the Survey Records, Page 265.

James F. Stevenson
Ohio Registered Surveyor No. 8757
14222 Grass Lake Road
Camden, MI 49232
Office: 209-628-5141
Email: jamie@inbounds.pro

The bearings shown on this drawing are based on an assumed meridian and are shown only for the purpose of indicating angular relationships